






MAP OF CITY CENTRE PROMOTIONAL LETTINGS SITES

KEY

-  STRUCTURAL LETTINGS SITES
-  STRUCTURAL LETTINGS SITES (TEMPORARY)
-  CANVASSING LETTINGS SITES
-  CHILDRENS RIDE
-  PRIMARY ACTION AREA

Prepared By:- Keith Miller Date:- 28.04.2010

Checked By:- Jennifer Gilroy Date:- 28.04.2010

THIS MAP PRODUCED BY THE CHIEF EXECUTIVE'S DIRECTORATE PERFORMANCE AND STRATEGIC PLANNING RESEARCH AND INFORMATION TEAM IN CONJUNCTION WITH SWANSEA CITY PARTNERSHIP CITY CENTRE PROJECTS TEAM TELEPHONE:- 01792 476370

Q:\theR\St\er\Project\cc_management\promotional_lettings.rtc

Reproduced from the Ordnance Survey Digital Map with the permission of the Controller of H.M.S.O. Crown Copyright © Crown and County of Swansea - District of Swansea License No. 100023509 - (2010)

SCALE:- 1:3800

Produced for:-
David Evans
Director of Regeneration

